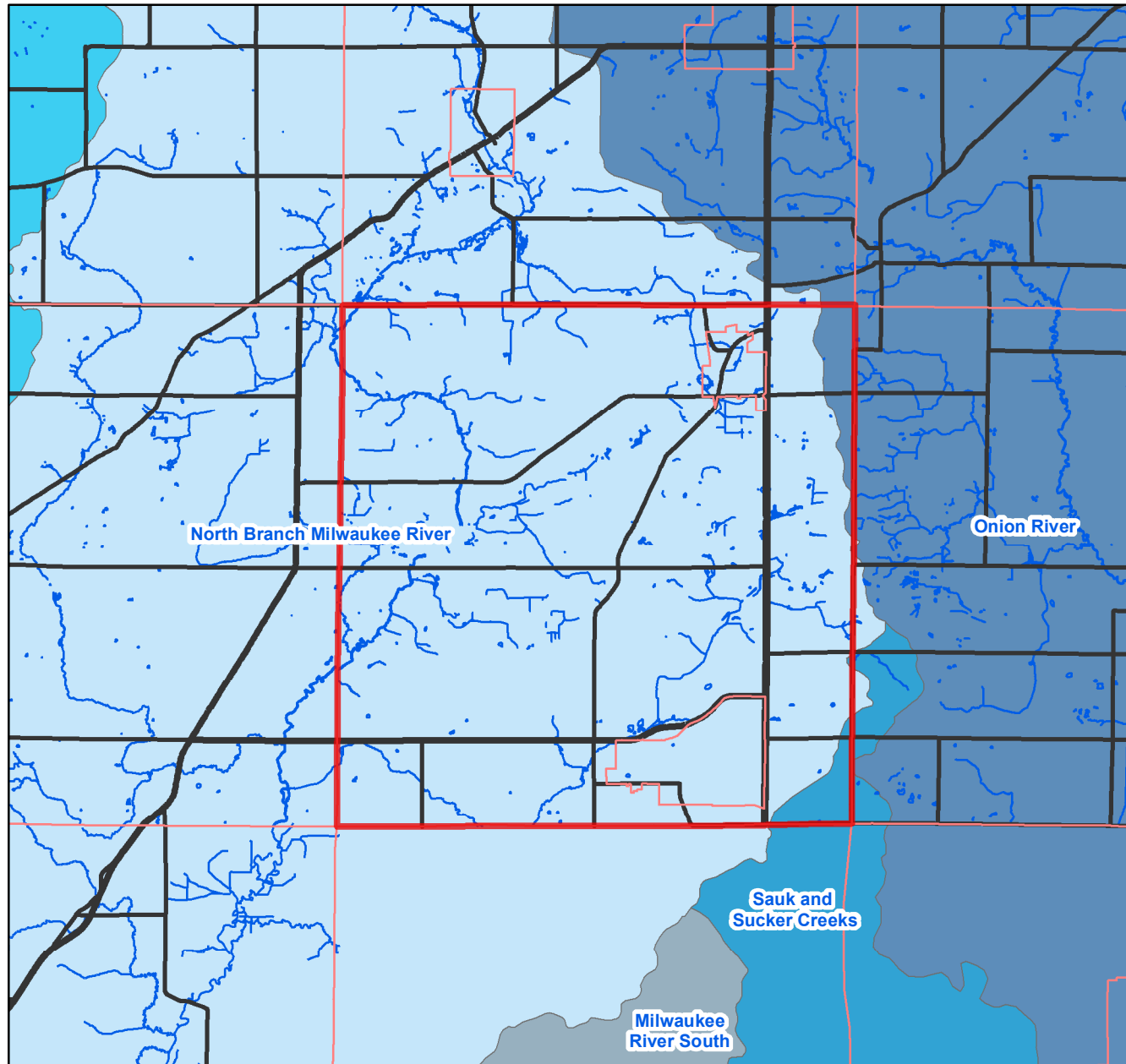



Figure 2.8






Watersheds Town of Sherman Sheboygan County, WI

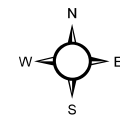
Legend

Watersheds

- East and West Branches Milwaukee River
- Milwaukee River South
- North Branch Milwaukee River
- Onion River
- Sauk and Sucker Creeks
-  Town of Sherman

Roads

-  State Hwy
-  County Road
-  Municipal Boundaries



1" equals 10,000'

